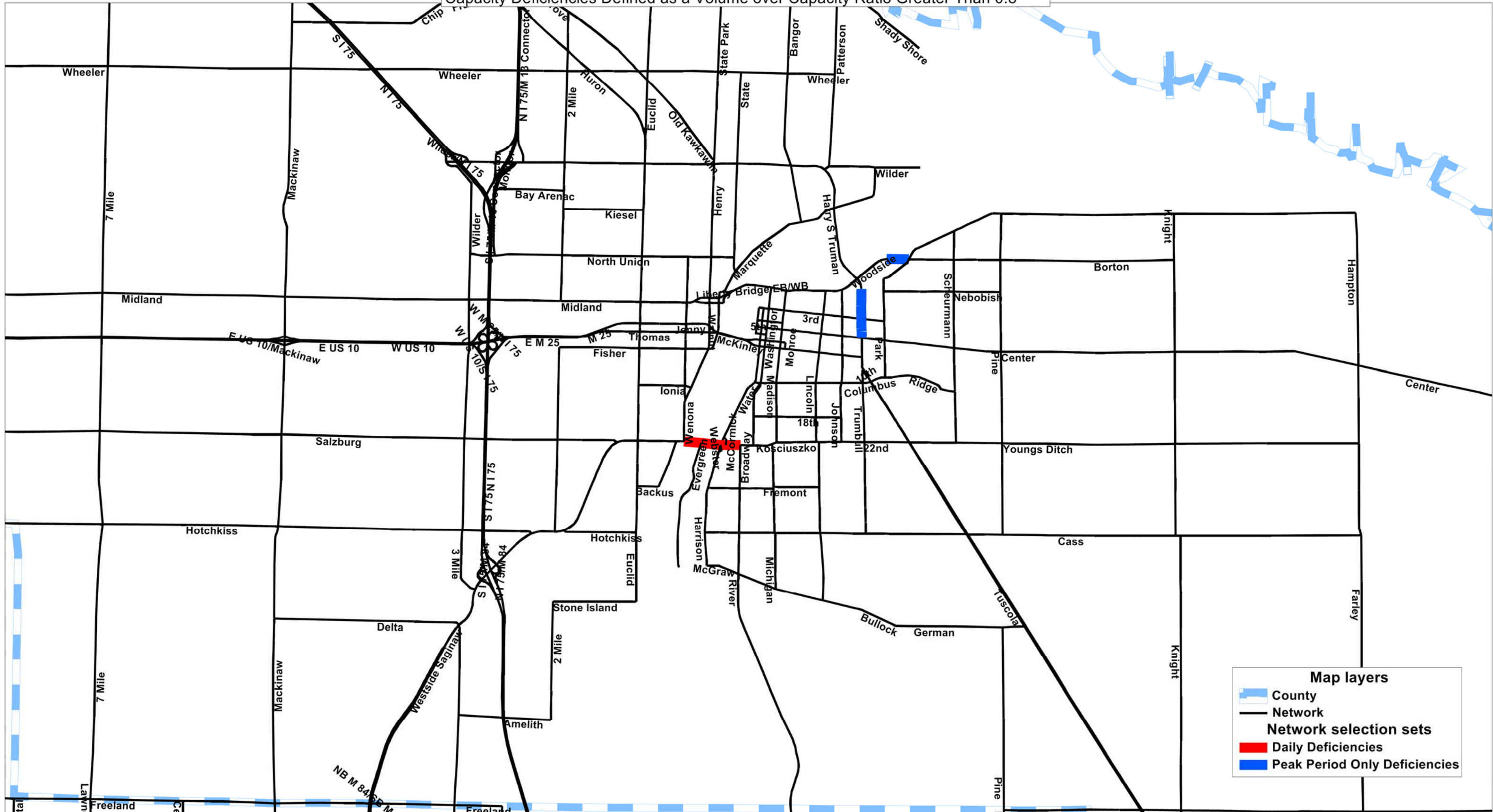






Great Lakes Bay Region Travel Demand Model
 2045 Build Model Results for the Bay City Area Transportation Study
 2045 Forecast Assigned on the Metropolitan Transportation Plan (MTP) 2045 Network
 This Includes all Capacity Projects listed in the MTP
 Daily and Peak Period Capacity Deficiencies Labeled
 Capacity Deficiencies Defined as a Volume over Capacity Ratio Greater Than 0.8



Map layers

-  County
-  Network
- Network selection sets**
-  Daily Deficiencies
-  Peak Period Only Deficiencies